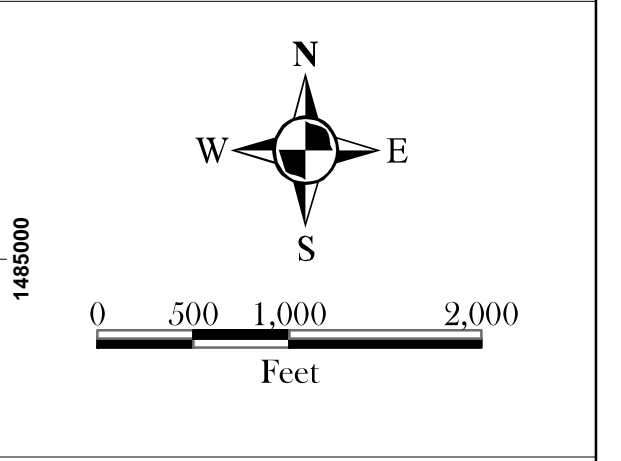
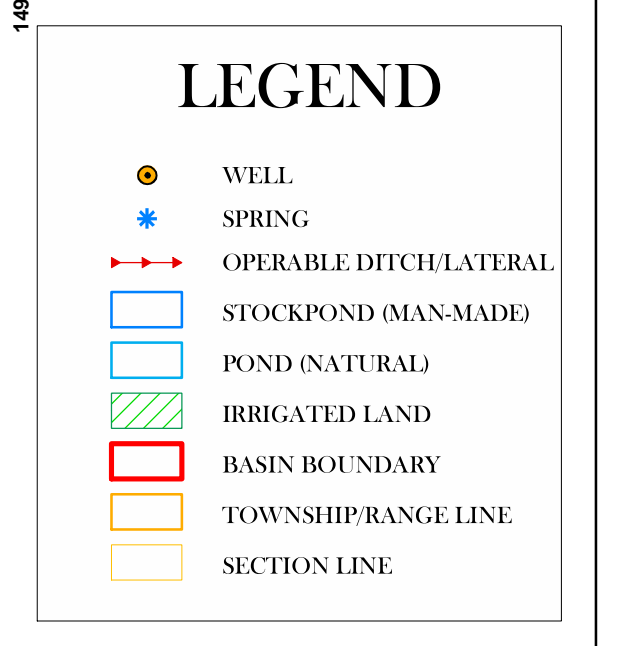


INDEX



July 2004

Labels that are truncated appear on an adjacent map.


Map is displayed in New Mexico State Plane Coordinate System, West Zone, NAD 1983

Background Sources:
 USGS Digital Orthophoto Quadrangles (DOQQ's), taken October 1997.
 Section, Township, and Range lines received from University of New Mexico GIS web site.

Zuni River Basin Hydrographic Survey
Map 4A-4 - 1"= 1,000'

Natural Resources Consulting Engineers, Inc.
 Fort Collins, CO Oakland, CA Asmara, ERTREA

Project Manager:
 L. Nicol Allen, P.E., Ph.D.



2565000 2570000 2575000 2580000 2585000 2590000

1475000 1480000 1485000 1490000 1495000